




**1979 Flood, Halley Avenue, Fairfield (FFCN\_Floods\_1978\_1974\_1980\_1989 (1))**




**1979 Flood, Harbor Road at Tidemill (FFCN\_Floods\_1978\_1974\_1980\_1989 (11))**




**1979 Flood assistance (FFCN\_Floods\_1978\_1974\_1980\_1989 (2))**



**1979 Flood, Post Road (FFCN\_Floods\_1978\_1974\_1980\_1989 (5))**



**1977 Flood, Fairfield Beach Road (FFCN\_Floods\_1978\_1974\_1980\_1989 (6))**



**1979 Flood, Penfield Avenue (FFCN\_Floods\_1978\_1974\_1980\_1989 (7))**



**Hurricane of 1938 (FF\_Hurricane1938\_F1\_002)**



**1938 Hurricane - Reef Road (FF\_Hurricane1938\_F1\_018)**




**1938 Hurricane Reef Road flooded (FF\_Hurricane1938\_F1\_028)**



**Hurricane of 1953 - Beach Road (FF\_Hurricane1953\_F1\_001)**



**Hurricane of 1953 - Two Men in Floodwaters (FF\_Hurricane1953\_F1\_002)**



**Truck hauling sand (FF\_Hurricane1953\_F1\_003)**



**Hurricane of 1953 - Reef Road (FF\_Hurricane1953\_F1\_004)**



**Quincy Street 1953 Hurricane (FF\_Hurricane1953\_F1\_005)**