


Brickyard Road (Photographs Fold. 011 Photo 005)




Preston Plains (Photographs Fold. 011 Photo 013)




South & Southwest of Preston City Pond (Photographs Fold. 011 Photo 014)



Aerial photo of North Stonington (1934) (Photographs Fold. 003 Photo 065)



Poquetanuck and Hallville (Photographs Fold. 011 Photo 006)



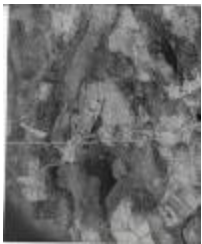
Hallville Pond (Photographs Fold. 011 Photo 007)



West Neighborhood (Preston, CT) (Photographs Fold. 011 Photo 009)



Four Corners (Photographs Fold. 011 Photo 010)



Ed Lewis (Photographs Fold. 011 Photo 011)



State Hospital (Photographs Fold. 011 Photo 012)